



# EXPLORERS

Exploring the World and Beyond

Y1 Geography and History

Spring Term 2021





Explorers - Lesson 2:

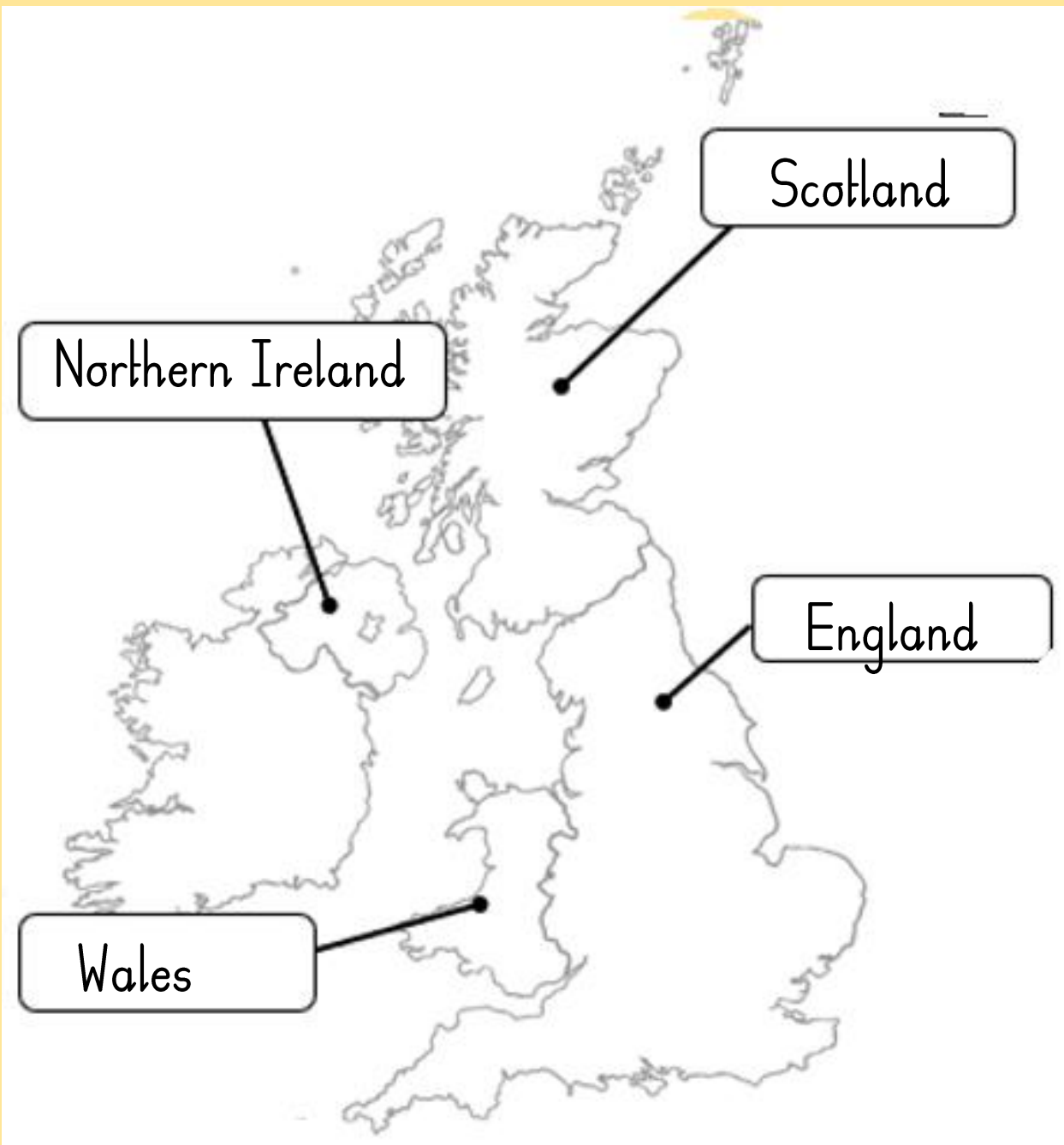
Continents

Can you remember what we learnt about last time? The United Kingdom.

Here is a map of the U.K. Can you remember the name of each country?

Which country is which?  
(Answers on the next slide)





Can you remember the name of England's capital city?



That's right – its London!

Can you remember learning about human (made by people) and physical (made naturally) features?

How many **human features** can you name?

How many **physical features** can you name?

Find out about maps and globes by watching the first clip below, 'Mapping the World' with Sue Venir: <https://www.bbc.co.uk/bitesize/articles/zw7gsk7>



What is the difference between a map and a globe? Can you explain it to a friend in class or a family member?

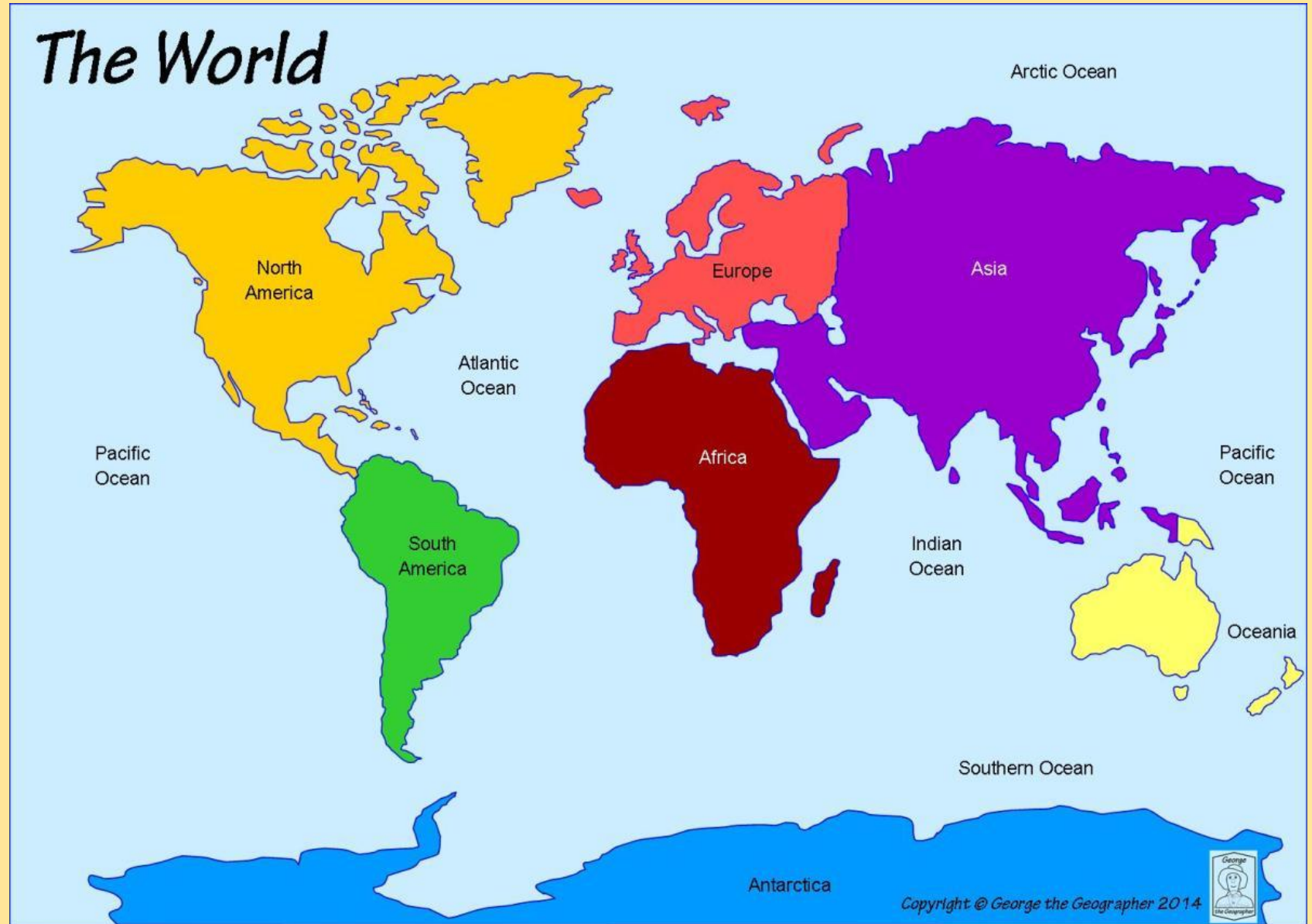
Now watch the second clip on the BBC webpage, 'The Equator' and try the quiz at the bottom of the page.

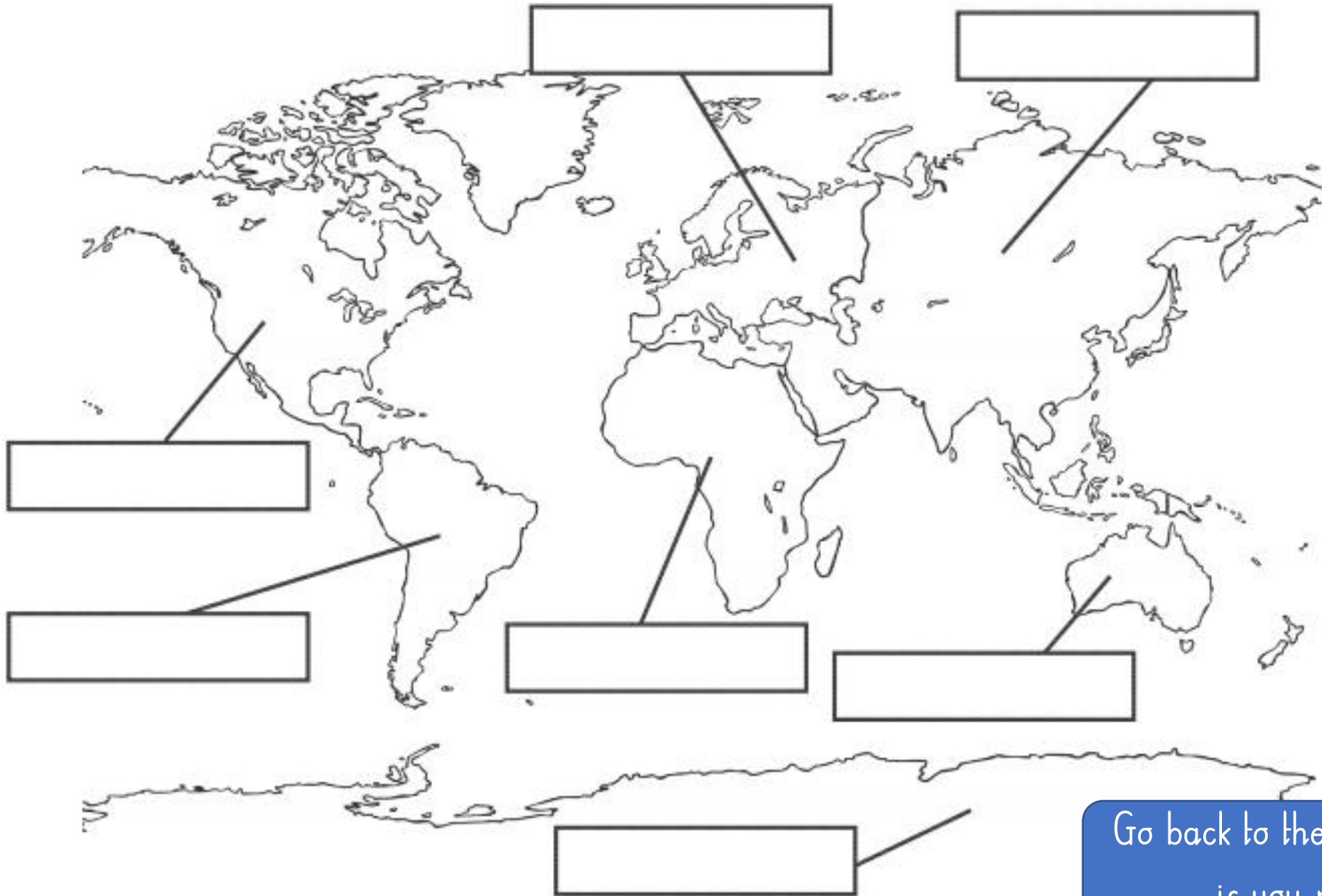


There are 7 continents. A continent is a group of countries. The United Kingdom is in **Europe**.



Can you find Europe on this map. Now see if you can find Europe on a globe or in an atlas.





Can you match the names to the continents?

- Europe
- Asia
- Oceania
- Africa
- North America
- South America
- Antarctica

Go back to the previous slide if you need to!



# More to do (but only if you have time)....

Find out about our Europe  
(our continent) with 'Go  
Jettlers'



<https://www.bbc.co.uk/teach/class-clips-video/pshe-eyfs-ks1-go-jettlers-continent-of-europe/zvsd47h>

Make a poster showing famous  
European landmarks.



Have you ever been to a different country?  
Find it on a world map.

